



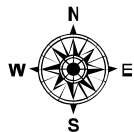



-  Evacuation Routes
-  City Boundary
-  County Boundary
-  Water Bodies



Sandy

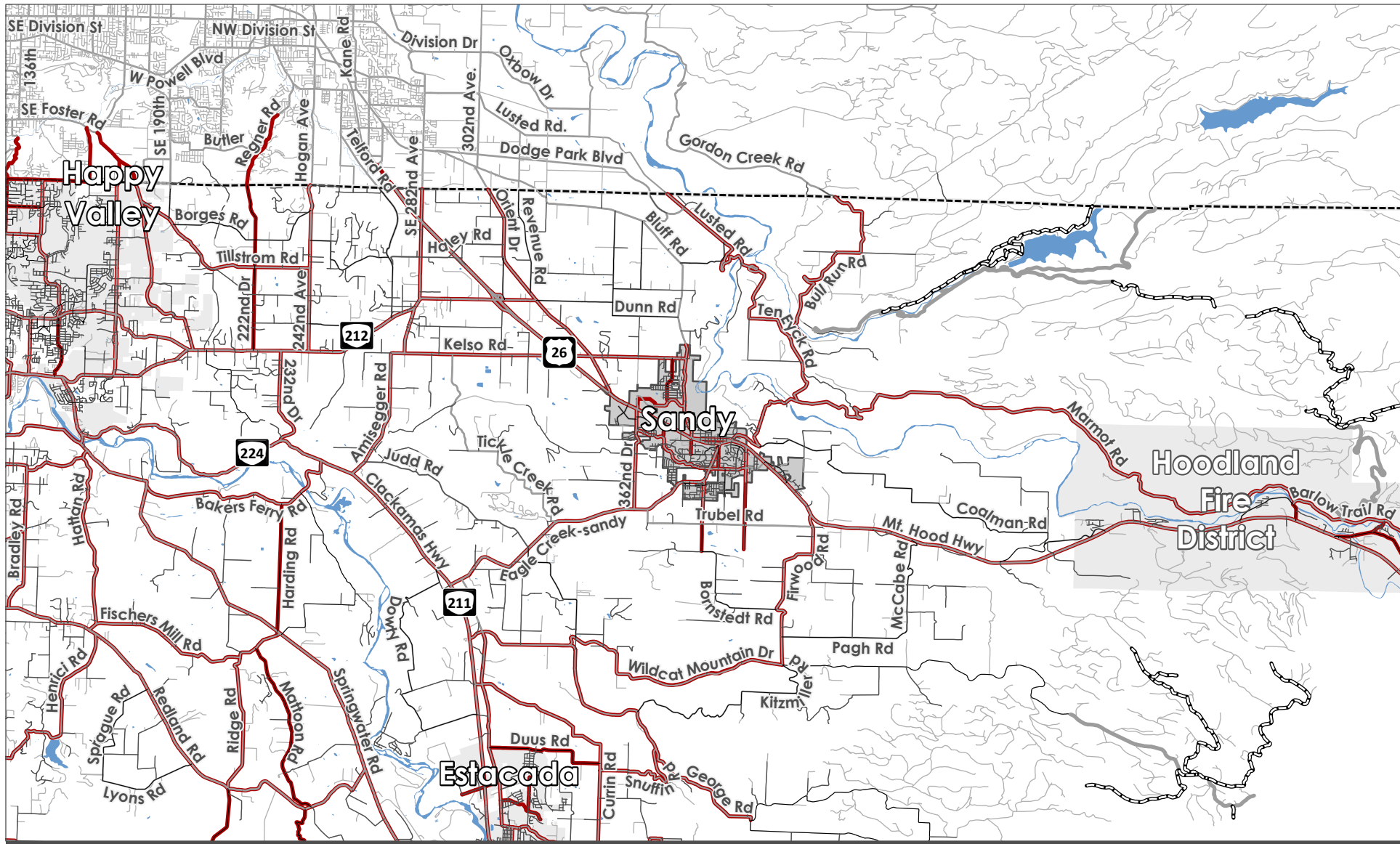
Emergency Evacuation Routes

Emergency contact no. : 911
 Non- Emergency contact no. : 503-655-8211
 To access Evacuation Maps, navigate to : <https://www.clackamas.us/dm/clackgoprepared>
 Emergency notifications sign-up : <https://www.clackamas.us/dm/publicalerts>



Use of this product is subject to the disclaimer of warranties found at: <https://www.clackamas.us/gis/disclaimer>





- Evacuation Routes
- Railroads
- City Boundary
- County Boundary
- Water Bodies

Sandy

Emergency Evacuation Routes

Emergency contact no. : 911
 Non- Emergency contact no. : 503-655-8211
 To access Evacuation Maps, navigate to : <https://www.clackamas.us/dm/clackgoprepared>
 Emergency notifications sign-up : <https://www.clackamas.us/dm/publicalerts>

