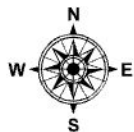


- Evacuation Routes
- City Boundary
- County Boundary



Sandy

Emergency Evacuation Routes

Emergency contact no. : 911

Non- Emergency contact no. : 503-655-8211

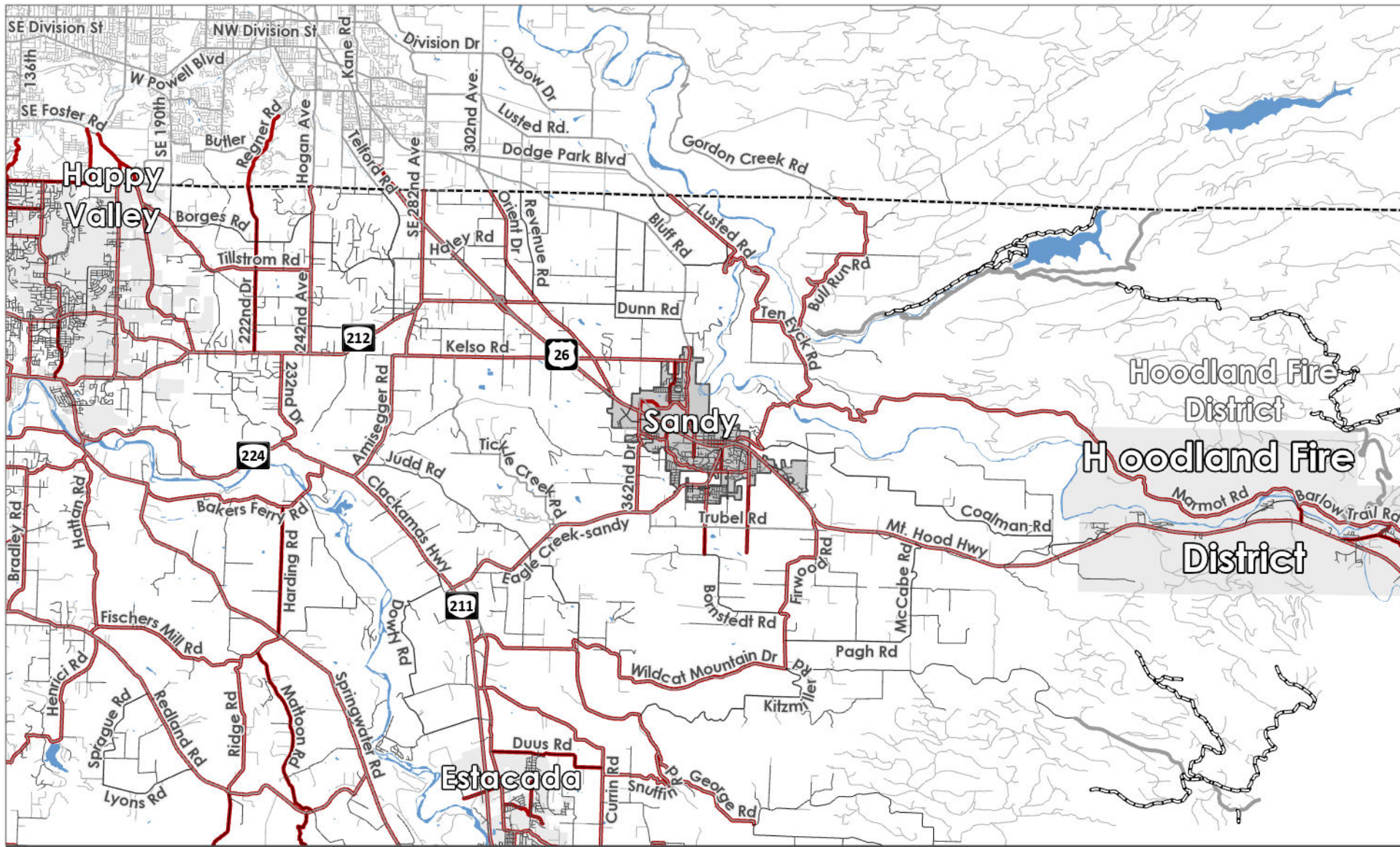
To access Evacuation Maps, navigate to : <https://www.clackamas.us/dm/clackgoprepared>

Emergency notifications sign-up : <https://www.clackamas.us/dm/publicalerts>



In the event of an emergency, the evacuation routes shown on this map may be disrupted. Please follow evacuation guidance from local public safety officials. Use of this product is subject to the disclaimer of warranties found at: <https://www.clackamas.us/gis/disclaimer>





- Evacuation Routes
- +—+— Railroads
- ▬ City Boundary
- - - County Boundary
- Water Bodies

Sandy and Vicinity

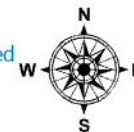
Emergency Evacuation Routes

Emergency contact no. : 911

Non- Emergency contact no. : 503-655-8211

To access Evacuation Maps, navigate to : <https://www.clackamas.us/dm/clackgoprepared>

Emergency notifications sign-up : <https://www.clackamas.us/dm/publicalerts>



In the event of an emergency, the evacuation routes shown on this map may be disrupted. Please follow evacuation guidance from local public safety officials. Use of this product is subject to the disclaimer of warranties found at: <https://www.clackamas.us/gis/disclaimer>